

NOTICE!!

These documents have been scanned!

Do not place un-scanned documents beneath this notice!

Do not remove this notice from this file!

GPO Jacket No. 560-102
Print Order 61540
Rise Business Services, LLC
Job=AZ15 5/2/2019



Box Number= AZ15019



Claim Begin-End: AMC436769-AMC436771

1 Initial Receipt



AZ15019-5

AMC436731-AMC437154


**United States Department of the Interior
Bureau of Land Management**

LANDS/RECREATION & PLANNING
ONE N CENTRAL AVE
PHOENIX, AZ 85004 -2203
Phone: 602-417-9200

Receipt

No: 3496477

Transaction #: 3596975	
Date of Transaction: 02/19/2016	
CUSTOMER:	
STEVE F KAROLYI PO BOX 74353 PHOENIX,AZ 85087-1006 US	



LINE #	QTY	DESCRIPTION	REMARKS	UNIT PRICE	TOTAL
1	3.00	LOCATABLE MINERALS / MINING CLAIMS- NEW,UNADJUD, ONE OR MORE AUTH NOS / NEW MINING CLAIMS LOCATION FEE CASES: AMC436769/\$37.00, AMC436770/\$37.00, AMC436771/\$37.00		- n/a -	111.00
2	3.00	LOCATABLE MINERALS / MINING CLAIMS- NEW,UNADJUD, ONE OR MORE AUTH NOS / NEW MINING CLAIM PROCESSING FEE CASES: AMC436769/\$20.00, AMC436770/\$20.00, AMC436771/\$20.00		- n/a -	60.00
3	3.00	LOCATABLE MINERALS / MINING CLAIMS- NEW,UNADJUD, ONE OR MORE AUTH NOS / NEW MINING CLAIMS MAINTENANCE FEE CASES: AMC436769/\$155.00, AMC436770/\$155.00, AMC436771/\$155.00		- n/a -	465.00
4	1.00	LOCATABLE MINERALS / MINING CLAIMS- NOT NEW-UNADJUD,ONE AUTH NO. ONLY / MINING CLAIM MONEY RECEIVED CASES: AMC435956/\$10.00	QCD -	- n/a -	10.00
TOTAL:					\$646.00

PAYMENT INFORMATION			
NOTE: Items will appear on credit card statement as "Bureau of Land Mgmt CO".			
1	AMOUNT:	646.00	POSTMARKED: N/A
	TYPE:	CREDIT CARD	RECEIVED: 02/18/2016
	NAME:	KAROLYI, STEVE F PO BOX 74353 PHOENIX AZ 85087-1006 US	

CARD NO:	XXXXXXXXXXXX5005	AUTH CODE:	194812
NAME ON CARD:	STEVE KAROLYI		
EXPIRES:	01/2020		
SIGNATURE:			

REMARKS

This receipt was generated by the automated BLM Collections and Billing System and is a paper representation of a portion of the official electronic record contained therein.

NOTICE!!

These documents have been scanned!

Do not place un-scanned documents beneath this notice!

Do not remove this notice from this file!

GPO Jacket No. 560-102
Print Order 61540
Rise Business Services, LLC
Job=AZ15 5/2/2019



Box Number= AZ15019



Claim Begin-End: AMC436769-AMC436771

2 Correspondence



AZ15019-5

AMC436731-AMC437154

**NO
DOCUMENTS
FOUND**

NO DOCUMENTS FOUND
NO DOCUMENTS FOUND

NOTICE!!

These documents have been scanned!

Do not place un-scanned documents beneath this notice!

Do not remove this notice from this file!

GPO Jacket No. 560-102
Print Order 61540
Rise Business Services, LLC
Job=AZ15 5/2/2019



Box Number= AZ15019



Claim Begin-End: AMC436769-AMC436771

3 Transfers



AZ15019-5

AMC436731-AMC437154

AMC 437918

445153

448935

436769

446015

When recorded return to:

Steve Karolyi
PO BOX 74353
Phoenix, AZ 85087

QUIT CLAIM DEED

For consideration of \$10.00 and other valuable considerations, I or we, Steve Karolyi, whose address is PO BOX 74353 Phoenix, AZ 85087, hereby quitclaim to: **Cullen Demko**
6003 Louis Dr
North Olmsted, OH 44070

all right, title or interest in the following real property situated in Pinal County, Arizona:

Claim: AMC # **437931** Superstition Gold #8, 20 Acre Lode Claim
Legal Description: Township 1 S, Range 11 E, Section 21, NW and NE Corridor
Exempt per A.R.S. 11-1134-A6

Executed this this 1st day of September, 2018




Grantor - Steve Karolyi

STATE OF Arizona

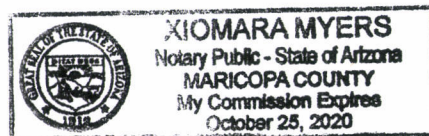
COUNTY OF Maricopa

RECEIVED
BLM AT STATE OFFICE
2018 SEP 10 P 1:59
PHOENIX, ARIZONA

This instrument was acknowledged before me this 1st day of September, 2018 by:



Notary Public



My Commission Expires: 10/25/2020

Process this QCD on receipt 4269371

ENTERED
SEP 25 2018
BY: POS

#43761418

#10

When recorded return to:

Steve Karolyi
PO BOX 74353
Phoenix, AZ 85087


QUIT CLAIM DEED

For consideration of \$10.00 and other valuable considerations, I or we, **Steve Karolyi**, whose address is PO BOX 74353 Phoenix, AZ 85087, hereby quitclaim to: **Gary Bowen**
1735 E Park Ave
Des Moines, IA 50320

all right, title or interest in the following real property situated in Maricopa County, Arizona:

AMC# **445153** Gold Gem #8, 20 Acre Placer Claim, Township 1 N, Range 8 W, Section 12, NW Corridor
AMC# **445154** Gold Gem #9, 20 Acre Placer Claim, Township 1 N, Range 8 W, Section 12, NW Corridor
AMC# **445155** Gold Gem #10, 20 Acre Placer Claim, Township 1 N, Range 8 W, Section 12, NW Corridor
Exempt per A.R.S. 11-1134-A6

Executed this this 1st day of September, 2018




Grantor - Steve Karolyi

STATE OF Arizona
COUNTY OF Maricopa

RECEIVED
BLM AZ STATE OFFICE
2018 SEP 10 P 1:59
PHOENIX, ARIZONA


This instrument was acknowledged before me this 1st day of September, 2018 by:



Notary Public

My Commission Expires:

10/25/2020



#30

When recorded return to:

Steve Karolyi
PO BOX 74353
Phoenix, AZ 85087

QUIT CLAIM DEED

For consideration of \$10.00 and other valuable considerations, I or we, **Steve Karolyi**, whose address is PO BOX 74353 Phoenix, AZ 85087, hereby quitclaim to: **Edward Bonsall**
813 E Wagoner Rd
Phoenix, AZ 85023

all right, title or interest in the following real property situated in Yavapai County, Arizona:

Claim: AMC # **448937** Bumblebee Creek #5, 20 Acre Placer Claim
Legal Description: Township 10 N, Range 2 W, Section 22, SE Corridor
Exempt per A.R.S. 11-1134-A6

Executed this this 1st day of September, 2018

[Signature]


Grantor – Steve Karolyi

STATE OF Arizona
COUNTY OF Maricopa

This instrument was acknowledged before me this 1st day of September, 2018 by:

Xiomara Myers

Notary Public



My Commission Expires: 10/25/2020

RECEIVED
BLM AZ STATE OFFICE
2018 SEP 10 P 1:59
PHOENIX, ARIZONA

\$10

When recorded return to:

Steve Karolyi
PO BOX 74353
Phoenix, AZ 85087


QUIT CLAIM DEED

For consideration of \$10.00 and other valuable considerations, I or we, Steve Karolyi, whose address is PO BOX 74353 Phoenix, AZ 85087, hereby quitclaim to: Carolyn Morris
37283 Old US HWY 59
Howe, OK 74940

all right, title or interest in the following real property situated in La Paz County, Arizona:

Claim: AMC # 436769 Marcos Gold #11, 20 Acre Lode Claim
Legal Description: Township 5 N, Range 12 W, Section 14, NW and NE Corridor
Exempt per A.R.S. 11-1134-A6

Executed this this 1st day of September, 2018




Grantor - Steve Karolyi

STATE OF Arizona
COUNTY OF Maricopa


RECEIVED
BLM AZ STATE OFFICE
2018 SEP 10 P 1:59
PHOENIX, ARIZONA

This instrument was acknowledged before me this 1st day of September, 2018 by:



Notary Public

My Commission Expires:
10/25/2020



\$10

When recorded return to:

Steve Karolyi
PO BOX 74353
Phoenix, AZ 85087

QUIT CLAIM DEED

For consideration of \$10.00 and other valuable considerations, I or we, Steve Karolyi, whose address is PO BOX 74353 Phoenix, AZ 85087, hereby quitclaim to: Anthony and Angel Wilk
19370 E Todd Evans Rd
Black Canyon City, AZ 85324

all right, title or interest in the following real property situated in Yavapai County, Arizona:

Claim: AMC # 446035 Mystic Gold #10, 20 Acre Placer Claim
Legal Description: Township 10 N, Range 2 E, Section 5, SE Corridor
Exempt per A.R.S. 11-1134-A6

Executed this this 1st day of September, 2018




Grantor - Steve Karolyi

STATE OF Arizona

COUNTY OF Maricopa


This instrument was acknowledged before me this 1st day of September, 2018 by:



Notary Public

My Commission Expires:

10/25/2020



RECEIVED
BLM AZ STATE OFFICE
2018 SEP 10 P 1:59
PHOENIX, ARIZONA

\$10

United States Department of the Interior
Bureau of Land Management
 DIV OF LANDS, MINRLS & ENERGY
 ONE N CENTRAL AVE
 PHOENIX, AZ 85004 -4427
 Phone: 602-417-9200

Receipt

No: 4261418

Transaction #: 4377050	
Date of Transaction: 09/12/2018	
CUSTOMER:	
STEVE F KAROLYI PO BOX 74353 PHOENIX, AZ 85087-1006 US	

LINE #	QTY	DESCRIPTION	REMARKS	UNIT PRICE	TOTAL
1	1.00	LOCATABLE MINERALS / MINING CLAIMS- NOT NEW-UNADJUD, ONE AUTH NO. ONLY / MINING CLAIM MONEY RECEIVED CASES: AMC437931/\$70.00	TRF/7	- n/a -	70.00
TOTAL:					\$70.00

PAYMENT INFORMATION			
NOTE: Items will appear on credit card statement as "Bureau of Land Mgmt CO".			
1	AMOUNT:	70.00	POSTMARKED: N/A
	TYPE:	CREDIT CARD	RECEIVED: 09/12/2018
	NAME:	KAROLYI, STEVE F PO BOX 74353 PHOENIX AZ 85087-1006 US	
	CARD NO:	XXXXXXXXXXXX5005	AUTH CODE: 160814
	NAME ON CARD:	STEVE KAROLYI	
	SIGNATURE:		

REMARKS

This receipt was generated by the automated BLM Collections and Billing System and is a paper representation of a portion of the official electronic record contained therein.

**United States Department of the Interior
Bureau of Land Management**
DIV OF LANDS, MINRLS & ENERGY
ONE N CENTRAL AVE
PHOENIX, AZ 85004 -4427
Phone: 602-417-9200

Receipt

No: 4269371

Transaction #: 4385106	
Date of Transaction: 09/25/2018	
CUSTOMER:	
STEVE F KAROLYI PO BOX 74353 PHOENIX, AZ 85087-1006 US	

LINE #	QTY	DESCRIPTION	REMARKS	UNIT PRICE	TOTAL
1	1.00	LOCATABLE MINERALS / MINING CLAIMS- NOT NEW-UNADJUD, ONE AUTH NO. ONLY / MINING CLAIM MONEY RECEIVED CASES: AMC436769/\$10.00	TRF/1	- n/a -	10.00
TOTAL:					\$10.00

PAYMENT INFORMATION			
NOTE: Items will appear on credit card statement as "Bureau of Land Mgmt CO".			
1	AMOUNT:	10.00	POSTMARKED: N/A
	TYPE:	CREDIT CARD	RECEIVED: 09/25/2018
	NAME:	KAROLYI, STEVE F PO BOX 74353 PHOENIX AZ 85087-1006 US	
	CARD NO:	XXXXXXXXXXXX5005	AUTH CODE: 132730
	NAME ON CARD:	STEVE KAROLYI	
	SIGNATURE:		

REMARKS
PER BS

This receipt was generated by the automated BLM Collections and Billing System and is a paper representation of a portion of the official electronic record contained therein.

** Process AMC 437931 on this receipt.*



MINE FINDER GOLD

Ranger Gold Exploration

P.O. Box 74353

Phoenix, AZ 85087



07 SEP '18
1000
PHIL



85004

U.S. POSTAGE PAID
FCM LETTER
BLACK CANYON CITY, AZ
85324
SEP 07, 18
AMOUNT

\$0.71

R2304W119365-02

U.S. Department of Interior BLM
One North Central Ave Suite 200
Phoenix, AZ 85004

RECEIVED
BLM AZ STATE OFFICE
2018 SEP 10 P 1:59
PHOENIX, ARIZONA



When recorded return to:

Steve Karolyi
PO BOX 74353
Phoenix, AZ 85087

429563
436769
437075


QUIT CLAIM DEED

For consideration of \$10.00 and other valuable considerations, I or we, Steve Karolyi, whose address is PO Box 74353 Phoenix, AZ 85087, hereby quitclaim to: Cecil & Gayle & Brandon McMurtry
1238 Gun Club Rd.
Cabot, AR 72023

all right, title or interest in the following real property situated in Yavapai County, Arizona:

Claim: AMC # 436770 Pegasus #1, 20 Acre Placer Claim
Legal Description: Township 10N, Range 2E, Section 5, SW Corridor
Exempt per A.R.S. 11-1134-A6

Executed this 14th day of March, 2016




Grantor – Steve Karolyi

STATE OF Arizona
COUNTY OF Maricopa

CLERK OF SUPERIOR COURT
MARICOPA COUNTY, ARIZONA
2016 MAR 18 A 11:16

INTEREST
MAR 23 2016
JK

This instrument was acknowledged before me this 14th day of March, 2016 by:



Notary Public

ASHLEY HATHAWAY
Notary Public - State of Arizona
MARICOPA COUNTY
My Commission Expires
November 5, 2016

My Commission Expires: NOV. 5, 2016

NO. OF CLAIMS 3
AMOUNT 50.00
RECEIPT NO. _____
INIT. JK

When recorded return to:

Steve Karolyi
PO BOX 74353
Phoenix, AZ 85087

QUIT CLAIM DEED

For consideration of \$10.00 and other valuable considerations, I or we, Steve Karolyi, whose address is

PO Box 74353 Phoenix, AZ 85087, hereby quitclaim to: Thomas E. Schaefer
4419 Campus Bluff Ct.
Colorado Springs, CO 80918

all right, title or interest in the following real property situated in La Paz County, Arizona:

Claim: AMC # 429564 Sierra Gold #2, 20 Acre Lode Claim
Legal Description: Township 5N, Range 12W, Section 11, NW Corridor
Exempt per A.R.S. 11-1134-A6

Executed this this 7th day of March, 2016




Grantor - Steve Karolyi

RECEIVED
BLM MARICOPA OFFICE
2016 MAR 18 A 11:16
MARICOPA, ARIZONA

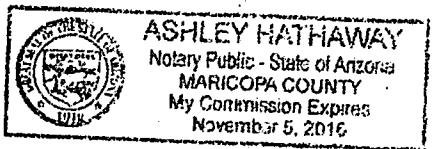
STATE OF Arizona
COUNTY OF Maricopa

This instrument was acknowledged before me this 7th day of March, 2016 by:



Notary Public

My Commission Expires: NOV. 5, 2016



When recorded return to:

Steve Karolyi
PO BOX 74353
Phoenix, AZ 85087

QUIT CLAIM DEED


For consideration of \$10.00 and other valuable considerations, I or we, Steve Karolyi, whose address is

PO Box 74353 Phoenix, AZ 85087, hereby quitclaim to: William Dougherty
1012 Hargrove St.
Ardmore, OK 73401

all right, title or interest in the following real property situated in Yavapai County, Arizona:

Claim: AMC # 437077 Treasure Wash #1, 20 Acre Lode Claim
Legal Description: Township 10N, Range 2E, Section 8, SW Corridor
Exempt per A.R.S. 11-1134-A6

Executed this this 14th day of March, 2016




Grantor – Steve Karolyi

STATE OF Arizona
COUNTY OF Maricopa

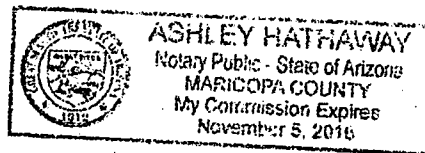
RECORDED
PLM/A STATE OFFICE
2016 MAR 18 A 11:16
MARICOPA COUNTY, ARIZONA

This instrument was acknowledged before me this 14th day of March, 2016 by:



Notary Public
My Commission Expires:

NOV. 5, 2016



**United States Department of the Interior
Bureau of Land Management
LANDS/RECREATION & PLANNING
ONE N CENTRAL AVE
PHOENIX, AZ 85004 -2203
Phone: 602-417-9200**

Receipt

No: 3518068

Transaction #: 3619869	
Date of Transaction: 03/18/2016	
CUSTOMER:	
STEVE F KAROLYI PO BOX 74353 PHOENIX, AZ 85087-1006 US	

LINE #	QTY	DESCRIPTION	REMARKS	UNIT PRICE	TOTAL
1	1.00	LOCATABLE MINERALS / MINING CLAIMS- NOT NEW-UNADJUD, ONE AUTH NO. ONLY / MINING CLAIM MONEY RECEIVED CASES: AMC436770/\$50.00	TRANSFER AMD (3)	- n/a -	50.00
TOTAL:					\$50.00

PAYMENT INFORMATION			
NOTE: Items will appear on credit card statement as "Bureau of Land Mgmt CO".			
1	AMOUNT:	50.00	POSTMARKED: N/A
	TYPE:	CREDIT CARD	RECEIVED: 03/18/2016
	NAME:	KAROLYI, STEVE F PO BOX 74353 PHOENIX AZ 85087-1006 US	
	CARD NO:	XXXXXXXXXXXX5005	AUTH CODE: 182735
	NAME ON CARD:	STEVE KAROLYI	
	EXPIRES:	01/2020	
	SIGNATURE:		

REMARKS

This receipt was generated by the automated BLM Collections and Billing System and is a paper representation of a portion of the official electronic record contained therein.

NOTICE!!

These documents have been scanned!

Do not place un-scanned documents beneath this notice!

Do not remove this notice from this file!

GPO Jacket No. 560-102
Print Order 61540
Rise Business Services, LLC
Job=AZ15 5/2/2019



Box Number= AZ15019



Claim Begin-End: AMC436769-AMC436771

4 Annual Filings



AZ15019-5

AMC436731-AMC437154

DEPARTMENT OF THE INTERIOR
BUREAU OF LAND MANAGEMENT
MINING CLAIMS

Run Date/Time: 10/29/2018

MC Maintenance Fees Paid Through the BLM Pay Portal
(by Date Paid)

Page 2 Of 3

CBS Receipt: 4243310

Printed For Lead File # AMC436769

Agency Tracking ID: 1535068478

Assessment Year: 2019

Number of BLM Serial Nr: 2

Paid On: 8/24/2018

Total Amount Paid: \$310.00

Claim Name	BLM Serial No	Lead File No	Amount Paid
PEGASUS #1	AMC436770	AMC436769	\$155.00
MARIGOLD #2	AMC437075	AMC437075	\$155.00

United States Department of the Interior
Bureau of Land Management
 BUSINESS & SUPPORT SVCS DIV
 ONE N CENTRAL AVE SUITE 800
 PHOENIX, AZ 85004 -4427
 Phone: 602-417-9200

Receipt

No: 4243310

Transaction #: 4358744	
Date of Transaction: 08/23/2018	
CUSTOMER:	
GAYLE MCMURTRY 1238 GUN CLUB ROAD CABOT,AR 72023 US	

LINE #	QTY	DESCRIPTION	REMARKS	UNIT PRICE	TOTAL
1	1.00	LOCATABLE MINERALS / MINING CLAIMS-NOT NEW-UNADJUD,ONE AUTH NO. ONLY / MINING CLAIM MONEY RECEIVED CASES: AMC436770/\$310.00		- n/a -	310.00
TOTAL:					\$310.00

PAYMENT INFORMATION			
NOTE: Items will appear on credit card statement as "BLM O Mining Claim".			
1	AMOUNT:	310.00	POSTMARKED: N/A
	TYPE:	CREDIT CARD	RECEIVED: 08/23/2018
	NAME:	GAYLE MCMURTRY 1238 GUN CLUB ROAD CABOT AR 72023 US	
	CARD NO:	XXXXXXXXXXXX3418	AUTH CODE: 014656
	NAME ON CARD:	GAYLE MCMURTRY	
	SIGNATURE:		

REMARKS

This receipt was generated by the automated BLM Collections and Billing System and is a paper representation of a portion of the official electronic record contained therein.

**DEPARTMENT OF THE INTERIOR
BUREAU OF LAND MANAGEMENT
MINING CLAIMS**

Run Date/Time: 9/11/2018

MC Maintenance Fees Paid Through the BLM Pay Portal
(by Date Paid)

Page 112 Of 723

CBS Receipt: 4242201

Printed For Lead File # **AMC436769**

Agency Tracking ID: 1534983628

Assessment Year: 2019

Number of BLM Serial Nr: 29

Paid On: 8/23/2018

Total Amount Paid: \$4,495.00

Claim Name	BLM Serial No	Lead File No	Amount Paid
MARCOS GOLD #11	AMC436769	AMC436769	\$155.00
SUPERSTITION GOLD #3	AMC437926	AMC437918	\$155.00
SUPERSTITION GOLD #8	AMC437931	AMC437918	\$155.00
GOLD GEM #7	AMC438792	AMC438790	\$155.00
GOLD PAYDAY #1	AMC440148	AMC440148	\$155.00
GOLD PAYDAY #2	AMC440149	AMC440148	\$155.00
MYSTIC GOLD #5	AMC440742	AMC440738	\$155.00
MYSTIC GOLD #6	AMC440743	AMC440738	\$155.00
TIGER GOLD #1	AMC441146	AMC441142	\$155.00
SAN MARCOS EAST #2	AMC441677	AMC441666	\$155.00
GOLD GULCH #3	AMC443767	AMC443765	\$155.00
GOLD FIRE #4	AMC444590	AMC444587	\$155.00
GOLD PICK 5	AMC445614	AMC445604	\$155.00
GOLD PASS 1	AMC445618	AMC445604	\$155.00
GOLD PASS 3	AMC445620	AMC445604	\$155.00
GOLD PASS 4	AMC445621	AMC445604	\$155.00
MYSTIC GOLD #11	AMC446036	AMC446015	\$155.00
MYSTIC GOLD #12	AMC446037	AMC446015	\$155.00
BUMBLEBEE CREEK 4	AMC448936	AMC448935	\$155.00
BUMBLEBEE CREEK 5	AMC448937	AMC448935	\$155.00
OLD 1	AMC448944	AMC448935	\$155.00
BEL 1	AMC449056	AMC449056	\$155.00
BEL 2	AMC449057	AMC449056	\$155.00
BEER BOTTLE GOLD 2	AMC450136	AMC450135	\$155.00

NO WARRANTY IS MADE BY BLM FOR USE OF THE DATA FOR PURPOSES NOT INTENDED BY BLM

DEPARTMENT OF THE INTERIOR
BUREAU OF LAND MANAGEMENT
MINING CLAIMS

Run Date/Time: 9/11/2018

MC Maintenance Fees Paid Through the BLM Pay Portal
(by Date Paid)

Page 113 Of 723

GOLD GULCH #6	AMC450159	AMC450159	\$155.00
PEGASUS #3	AMC450163	AMC450159	\$155.00
WHN #1	AMC450167	AMC450159	\$155.00
BBG #1	AMC450663	AMC450663	\$155.00
BBG #2	AMC450664	AMC450663	\$155.00

United States Department of the Interior

Bureau of Land Management

BUSINESS & SUPPORT SVCS DIV

ONE N CENTRAL AVE SUITE 800

PHOENIX, AZ 85004 -4427

Phone: 602-417-9200

Receipt

No: 4242201

Transaction #: 4357631	
Date of Transaction: 08/22/2018	
CUSTOMER:	
STEVE KAROLYI P.O. BOX 74353 PHOENIX, AZ 85087 US	

LINE #	QTY	DESCRIPTION	REMARKS	UNIT PRICE	TOTAL
1	1.00	LOCATABLE MINERALS / MINING CLAIMS- NOT NEW-UNADJUD, ONE AUTH NO. ONLY / MINING CLAIM MONEY RECEIVED CASES: AMC436769/\$4495.00		- n/a -	4495.00
TOTAL:					\$4,495.00

PAYMENT INFORMATION			
NOTE: Items will appear on credit card statement as "BLM O Mining Claim".			
1	AMOUNT:	4495.00	POSTMARKED: N/A
	TYPE:	CREDIT CARD	RECEIVED: 08/22/2018
	NAME:	STEVE KAROLYI P.O. BOX 74353 PHOENIX AZ 85087 US	
	CARD NO:	XXXXXXXXXXXX5165	AUTH CODE: 612651
	NAME ON CARD:	STEVE KAROLYI	
	SIGNATURE:		

REMARKS

This receipt was generated by the automated BLM Collections and Billing System and is a paper representation of a portion of the official electronic record contained therein.

**DEPARTMENT OF THE INTERIOR
BUREAU OF LAND MANAGEMENT
MINING CLAIMS**

MC Maintenance Fees Paid Through the BLM Pay Portal

CBS Receipt: 3966751

Printed For Lead File # **AMC436769**

Agency Tracking ID: 1504117665

Number of BLM Serial Nr: 30

Assessment Year: 2018

Paid On: 08/30/2017

Total Amount Paid: \$4,650.00

Claim Name	BLM Serial No	Lead File No	Amount Paid
COPPER SPRING GOLD 2	AMC434012	AMC434011	\$155.00
GOLD BEND #1	AMC435574	AMC435574	\$155.00
MIDAS #1	AMC436646	AMC436641	\$155.00
MARCOS GOLD #11	AMC436769	AMC436769	\$155.00
TREASURE WASH #2	AMC437078	AMC437075	\$155.00
MARIGOLD #4	AMC437097	AMC437096	\$155.00
GALENA GEM #1	AMC437460	AMC437459	\$155.00
GALENA GEM #2	AMC437461	AMC437459	\$155.00
GALENA GEM #3	AMC437462	AMC437459	\$155.00
GALENA GEM #4	AMC437463	AMC437459	\$155.00
BUMBLEBEE GOLD #2	AMC438338	AMC438337	\$155.00
BUMBLEBEE CREEK #1	AMC439800	AMC439800	\$155.00
MYSTIC GOLD #1	AMC440738	AMC440738	\$155.00
FREEDOM GOLD #3	AMC442203	AMC442201	\$155.00
GALENA GEM	AMC443156	AMC443156	\$155.00
GOLD STASH #1	AMC443355	AMC443355	\$155.00
GOLD STASH #2	AMC443356	AMC443355	\$155.00
GOLD STASH #3	AMC443357	AMC443355	\$155.00
GOLD STASH #4	AMC443358	AMC443355	\$155.00
GOLD DUCT #11	AMC444257	AMC444247	\$155.00
GOLD DUCT #12	AMC444258	AMC444247	\$155.00
GOLD DUCT #13	AMC444259	AMC444247	\$155.00
GOLD DUCT #14	AMC444260	AMC444247	\$155.00
GOLD FIRE #1	AMC444587	AMC444587	\$155.00
GOLD FIRE #2	AMC444588	AMC444587	\$155.00
GOLD FIRE #3	AMC444589	AMC444587	\$155.00
GOLD FIRE #4	AMC444590	AMC444587	\$155.00
GOLD GEM #8	AMC445153	AMC445153	\$155.00
GOLD GEM #9	AMC445154	AMC445153	\$155.00
GOLD GEM #10	AMC445155	AMC445153	\$155.00

United States Department of the Interior

Bureau of Land Management
 BUSINESS & SUPPORT SVCS DIV
 ONE N CENTRAL AVE SUITE 800
 PHOENIX, AZ 85004 -4427
 Phone: 602-417-9200

Receipt

No: 3966751

15

Transaction #: 4076635	
Date of Transaction: 08/30/2017	
CUSTOMER:	
STEVE KAROLYI P.O. BOX 74353 PHOENIX, AZ 85087 US	

LINE #	QTY	DESCRIPTION	REMARKS	UNIT PRICE	TOTAL
1	1.00	LOCATABLE MINERALS / MINING CLAIMS- NOT NEW-UNADJUD, ONE AUTH NO. ONLY / MINING CLAIM MONEY RECEIVED CASES: AMC435574/\$4650.00		- n/a -	4650.00
TOTAL:					\$4,650.00

PAYMENT INFORMATION			
NOTE: Items will appear on credit card statement as "BLM O Mining Claim".			
1	AMOUNT:	4650.00	POSTMARKED: N/A
	TYPE:	CREDIT CARD	RECEIVED: 08/30/2017
	NAME:	STEVE KAROLYI P.O. BOX 74353 PHOENIX AZ 85087 US	
	CARD NO:	XXXXXXXXXXXX1112	AUTH CODE: 030998
	NAME ON CARD:	STEVE KAROLYI	
	EXPIRES:	01/2020	
	SIGNATURE:		

REMARKS

This receipt was generated by the automated BLM Collections and Billing System and is a paper representation of a portion of the official electronic record contained therein.

Run Date: 08/28/17

Run Time: 12:44 PM

**DEPARTMENT OF THE INTERIOR
BUREAU OF LAND MANAGEMENT
MINING CLAIMS**

MC Maintenance Fees Paid Through the BLM Pay Portal

CBS Receipt: 3961419

Printed For Lead File # AMC436769

Agency Tracking ID: 1503706846

Assessment Year: 2018

Number of BLM Serial Nr: 2

Paid On: 08/25/2017

Total Amount Paid: \$310.00

Claim Name	BLM Serial No	Lead File No	Amount Paid
PEGASUS #1	AMC436770	AMC436769	\$155.00
MARIGOLD #2	AMC437075	AMC437075	\$155.00

United States Department of the Interior
Bureau of Land Management
 BUSINESS & SUPPORT SVCS DIV
 ONE N CENTRAL AVE SUITE 800
 PHOENIX, AZ 85004 -4427
 Phone: 602-417-9200

Receipt

No: 3961419

Transaction #: 4071259	
Date of Transaction: 08/25/2017	
CUSTOMER:	
GAYLE MCMURTRY 1238 GUN CLUB ROAD CABOT, AR 72023 US	

LINE #	QTY	DESCRIPTION	REMARKS	UNIT PRICE	TOTAL
1	1.00	LOCATABLE MINERALS / MINING CLAIMS- NOT NEW-UNADJUD, ONE AUTH NO. ONLY / MINING CLAIM MONEY RECEIVED CASES: AMC437075/\$310.00		- n/a -	310.00
TOTAL:					\$310.00

PAYMENT INFORMATION			
NOTE: Items will appear on credit card statement as "BLM O Mining Claim".			
1	AMOUNT:	310.00	POSTMARKED: N/A
	TYPE:	CREDIT CARD	RECEIVED: 08/25/2017
	NAME:	GAYLE MCMURTRY 1238 GUN CLUB ROAD CABOT AR 72023 US	
	CARD NO:	XXXXXXXXXXXX3672	AUTH CODE: 015396
	NAME ON CARD:	GAYLE MCMURTRY	
	EXPIRES:	10/2019	
	SIGNATURE:		

REMARKS

This receipt was generated by the automated BLM Collections and Billing System and is a paper representation of a portion of the official electronic record contained therein.

Run Date: 08/14/17

Run Time: 01:28 PM

**DEPARTMENT OF THE INTERIOR
BUREAU OF LAND MANAGEMENT
MINING CLAIMS**

MC Maintenance Fees Paid Through the BLM Pay Portal

CBS Receipt: 3934138

Printed For Lead File # AMC436769

Agency Tracking ID: 1502582721

Assessment Year: 2018

Number of BLM Serial Nr: 1

Paid On: 08/12/2017

Total Amount Paid: \$155.00

Claim Name	BLM Serial No	Lead File No	Amount Paid
PEGASUS #2	AMC436771	AMC436769	\$155.00

**United States Department of the Interior
Bureau of Land Management
BUSINESS & SUPPORT SVCS DIV
ONE N CENTRAL AVE SUITE 800
PHOENIX, AZ 85004 -4427
Phone: 602-417-9200**

Receipt

No: 3934138

Transaction #: 4043734	
Date of Transaction: 08/12/2017	
CUSTOMER:	
DARREN BROZOVICH 325 E. BIRCH ST. TOOELE,UT 84074 US	

LINE #	QTY	DESCRIPTION	REMARKS	UNIT PRICE	TOTAL
1	1.00	LOCATABLE MINERALS / MINING CLAIMS- NOT NEW-UNADJUD,ONE AUTH NO. ONLY / MINING CLAIM MONEY RECEIVED CASES: AMC436771/\$155.00		- n/a -	155.00
TOTAL:					\$155.00

PAYMENT INFORMATION			
NOTE: Items will appear on credit card statement as "BLM O Mining Claim".			
1	AMOUNT:	155.00	POSTMARKED: N/A
	TYPE:	CREDIT CARD	RECEIVED: 08/12/2017
	NAME:	DARREN BROZOVICH 325 E. BIRCH ST. TOOELE UT 84074 US	
	CARD NO:	XXXXXXXXXXXX6248	AUTH CODE: 080805
	NAME ON CARD:	DARREN BROZOVICH	
	EXPIRES:	12/2019	
	SIGNATURE:		

REMARKS

This receipt was generated by the automated BLM Collections and Billing System and is a paper representation of a portion of the official electronic record contained therein.

Run Date: 08/25/16

Run Time: 05:50 AM

**DEPARTMENT OF THE INTERIOR
BUREAU OF LAND MANAGEMENT
MINING CLAIMS**

MC Maintenance Fees Paid Through the BLM Pay Portal

CBS Receipt: 3624010

Printed For Lead File # **AMC436769**

Agency Tracking ID: 1470669728

Assessment Year: 2017

Number of BLM Serial Nr: 1

Paid On: 08/08/2016

Total Amount Paid: \$155.00

Claim Name	BLM Serial No	Lead File No	Amount Paid
PEGASUS #2	AMC436771	AMC436769	\$155.00

United States Department of the Interior
Bureau of Land Management
 BUSINESS & SUPPORT SVCS DIV
 ONE N CENTRAL AVE SUITE 800
 PHOENIX, AZ 85004 -4427
 Phone: (602) 417-9200

Receipt

No: 3624010

Transaction #: 3727750	
Date of Transaction: 08/08/2016	
CUSTOMER:	
DARREN BROZOVICH 325 E BIRCH ST TOOELE,UT 84074 US	

LINE #	QTY	DESCRIPTION	REMARKS	UNIT PRICE	TOTAL
1	1.00	LOCATABLE MINERALS / MINING CLAIMS- NOT NEW-UNADJUD,ONE AUTH NO. ONLY / MINING CLAIM MONEY RECEIVED CASES: AMC436771/\$155.00		- n/a -	155.00
TOTAL:					\$155.00

PAYMENT INFORMATION			
NOTE: Items will appear on credit card statement as "BLM O Mining Claim".			
1	AMOUNT:	155.00	POSTMARKED: N/A
	TYPE:	CREDIT CARD	RECEIVED: 08/08/2016
	NAME:	DARREN BROZOVICH 325 E BIRCH ST TOOELE UT 84074 US	
	CARD NO:	XXXXXXXXXXXX0158	AUTH CODE: 092749
	NAME ON CARD:	DARREN BROZOVICH	
	EXPIRES:	04/2018	
	SIGNATURE:		

REMARKS

This receipt was generated by the automated BLM Collections and Billing System and is a paper representation of a portion of the official electronic record contained therein.

Run Date: 08/25/16

Run Time: 05:50 AM

**DEPARTMENT OF THE INTERIOR
BUREAU OF LAND MANAGEMENT
MINING CLAIMS**

MC Maintenance Fees Paid Through the BLM Pay Portal

CBS Receipt: 3623042

Printed For Lead File # AMC436769

Agency Tracking ID: 1470590274

Assessment Year: 2017

Number of BLM Serial Nr: 2

Paid On: 08/07/2016

Total Amount Paid: \$310.00

Claim Name	BLM Serial No	Lead File No	Amount Paid
PEGASUS #1	AMC436770	AMC436769	\$155.00
MARIGOLD #2	AMC437075	AMC437075	\$155.00

United States Department of the Interior
Bureau of Land Management
 BUSINESS & SUPPORT SVCS DIV
 ONE N CENTRAL AVE SUITE 800
 PHOENIX, AZ 85004 -4427
 Phone: (602) 417-9200

Receipt

No: 3623042

Transaction #: 3726769	
Date of Transaction: 08/07/2016	
CUSTOMER:	
GAYLE D MCMURTRY 1238 GUN CLUB ROAD CABOT, AR 72023 US	

LINE #	QTY	DESCRIPTION	REMARKS	UNIT PRICE	TOTAL
1	1.00	LOCATABLE MINERALS / MINING CLAIMS- NOT NEW-UNADJUD, ONE AUTH NO. ONLY / MINING CLAIM MONEY RECEIVED CASES: AMC437075/\$310.00		- n/a -	310.00
TOTAL:					\$310.00

PAYMENT INFORMATION			
NOTE: Items will appear on credit card statement as "BLM O Mining Claim".			
1	AMOUNT:	310.00	POSTMARKED: N/A
	TYPE:	CREDIT CARD	RECEIVED: 08/07/2016
	NAME:	GAYLE D MCMURTRY 1238 GUN CLUB ROAD CABOT AR 72023 US	
	CARD NO:	XXXXXXXXXXXX8556	AUTH CODE: 020794
	NAME ON CARD:	GAYLE D MCMURTRY	
	EXPIRES:	01/2019	
	SIGNATURE:		

REMARKS

This receipt was generated by the automated BLM Collections and Billing System and is a paper representation of a portion of the official electronic record contained therein.

**DEPARTMENT OF THE INTERIOR
BUREAU OF LAND MANAGEMENT
MINING CLAIMS**

MC Maintenance Fees Paid Through the BLM Pay Portal

CBS Receipt: 3643520Printed For Lead File # **AMC436769**

Agency Tracking ID: 1472254846

Assessment Year: 2017

Number of BLM Serial Nr: 53

Paid On: 08/26/2016

Total Amount Paid: \$8,370.00

Claim Name	BLM Serial No	Lead File No	Amount Paid
SUNDANCE GOLD #13-A	AMC406398	AMC406377	\$155.00
GOLD BASIN #10	AMC413306	AMC413302	\$310.00
SIERRA GOLD #1	AMC429563	AMC429563	\$155.00
GOLDEN SCHIST #2	AMC430623	AMC430617	\$155.00
MARCOS GOLD #4	AMC433823	AMC433818	\$155.00
COPPER SPRING GOLD 2	AMC434012	AMC434011	\$155.00
COPPER SPRING GOLD 4	AMC434014	AMC434011	\$155.00
COPPER SPRING GOLD 6	AMC434016	AMC434011	\$155.00
MARCOS GOLD #3	AMC434539	AMC434537	\$155.00
MARCOS GOLD #6	AMC434541	AMC434537	\$155.00
REDROCK GOLD #2	AMC435964	AMC435956	\$155.00
INCA GOLD #1	AMC436641	AMC436641	\$155.00
INCA GOLD #2	AMC436642	AMC436641	\$155.00
BLUE WASH GOLD #1	AMC436643	AMC436641	\$155.00
BLUE WASH GOLD #2	AMC436644	AMC436641	\$155.00
BLUE WASH GOLD #3	AMC436645	AMC436641	\$155.00
MIDAS #1	AMC436646	AMC436641	\$155.00
MARCOS GOLD #11	AMC436769	AMC436769	\$155.00
TREASURE WASH #3	AMC437079	AMC437075	\$155.00
MARIGOLD #4	AMC437097	AMC437096	\$155.00
PEGASUS #4	AMC437101	AMC437096	\$155.00
GOLDEN SPUR #1	AMC437159	AMC437155	\$155.00
GOLDEN SPUR #4	AMC437161	AMC437155	\$155.00
KAREN #1	AMC437164	AMC437155	\$155.00
GALENA GEM #1	AMC437460	AMC437459	\$155.00
GALENA GEM #2	AMC437461	AMC437459	\$155.00
GALENA GEM #3	AMC437462	AMC437459	\$155.00
GALENA GEM #4	AMC437463	AMC437459	\$155.00
MIDWAY GOLD #1	AMC437919	AMC437918	\$155.00
MIDWAY GOLD #2	AMC437920	AMC437918	\$155.00
MIDWAY GOLD #3	AMC437921	AMC437918	\$155.00
MIDWAY GOLD #4	AMC437922	AMC437918	\$155.00
SUPERSTITION GOLD #1	AMC437924	AMC437918	\$155.00
SUPERSTITION GOLD #2	AMC437925	AMC437918	\$155.00
SUPERSTITION GOLD #4	AMC437927	AMC437918	\$155.00
SUPERSTITION GOLD #5	AMC437928	AMC437918	\$155.00

Run Date: 09/09/16

Run Time: 05:54 AM

**DEPARTMENT OF THE INTERIOR
BUREAU OF LAND MANAGEMENT
MINING CLAIMS**

MC Maintenance Fees Paid Through the BLM Pay Portal

CBS Receipt: 3643520

Printed For Lead File # AMC436769

Agency Tracking ID: 1472254846

Assessment Year: 2017

Number of BLM Serial Nr: 53

Paid On: 08/26/2016

Total Amount Paid: \$8,370.00

Claim Name	BLM Serial No	Lead File No	Amount Paid
SUPERSTITION GOLD #6	AMC437929	AMC437918	\$155.00
SUPERSTITION GOLD #7	AMC437930	AMC437918	\$155.00
SUPERSTITION GOLD #8	AMC437931	AMC437918	\$155.00
SUPERSTITION GOLD #9	AMC437932	AMC437918	\$155.00
T P #1	AMC438257	AMC438257	\$155.00
T P #2	AMC438258	AMC438257	\$155.00
T P #3	AMC438259	AMC438257	\$155.00
T P #4	AMC438260	AMC438257	\$155.00
T P #5	AMC438261	AMC438257	\$155.00
T P #6	AMC438262	AMC438257	\$155.00
T P #7	AMC438263	AMC438257	\$155.00
T P #8	AMC438264	AMC438257	\$155.00
BUMBLEBEE GOLD #1	AMC438337	AMC438337	\$155.00
BUMBLEBEE GOLD #2	AMC438338	AMC438337	\$155.00
BUMBLEBEE GOLD #5	AMC438341	AMC438337	\$155.00
GOLD GEM #6	AMC438791	AMC438790	\$155.00
GOLD GEM #7	AMC438792	AMC438790	\$155.00

NO WARRANTY IS MADE BY BLM FOR USE OF THE DATA FOR PURPOSES NOT INTENDED BY BLM

United States Department of the Interior
Bureau of Land Management
 BUSINESS & SUPPORT SVCS DIV
 ONE N CENTRAL AVE SUITE 800
 PHOENIX, AZ 85004 -4427
 Phone: (602) 417-9200

Receipt

No: 3643520

Transaction #: 3747483	
Date of Transaction: 08/26/2016	
CUSTOMER:	
RANGER EXPLORATION LLC P.O. BOX 74353 PHOENIX, AZ 85087 US	

LINE #	QTY	DESCRIPTION	REMARKS	UNIT PRICE	TOTAL
1	1.00	LOCATABLE MINERALS / MINING CLAIMS- NOT NEW-UNADJUD, ONE AUTH NO. ONLY / MINING CLAIM MONEY RECEIVED CASES: AMC437161/\$8370.00		- n/a -	8370.00
TOTAL:					\$8,370.00

PAYMENT INFORMATION			
NOTE: Items will appear on credit card statement as "BLM O Mining Claim".			
1	AMOUNT:	8370.00	POSTMARKED: N/A
	TYPE:	CREDIT CARD	RECEIVED: 08/26/2016
	NAME:	RANGER EXPLORATION LLC P.O. BOX 74353 PHOENIX AZ 85087 US	
	CARD NO:	XXXXXXXXXXXX5165	AUTH CODE: 620707
	NAME ON CARD:	RANGER EXPLORATION LLC	
	EXPIRES:	04/2019	
	SIGNATURE:		

REMARKS

This receipt was generated by the automated BLM Collections and Billing System and is a paper representation of a portion of the official electronic record contained therein.

Mine Finder Gold & Ranger Gold Exploration LLC

436742
436769
438337

Attention: Bureau of Land Management

Please use the American Express credit card on file.

Sincerely,



Steve Karolyi

(623) 374-5413

RECEIVED
BLM
2016 JUL 27 P 3:25
PHOENIX, ARIZONA

When recorded return to:

Steve Karolyi
PO BOX 74353
Phoenix, AZ 85087

QUIT CLAIM DEED

For consideration of \$10.00 and other valuable considerations, I or we, Steve Karolyi, whose address is


PO Box 74353 Phoenix, AZ 85087, hereby quitclaim to: Kenneth Moore
34201 S. Luellen Dr.
Black Canyon City, AZ 85324

all right, title or interest in the following real property situated in Maricopa County, Arizona:

- Claim: AMC # 438343 T.P.B. # 1, 20 Acre Lode Claim
- AMC # 438344 T.P.B. # 2, 20 Acre Lode Claim
- AMC # 438345 T.P.B. # 3, 20 Acre Lode Claim
- AMC # 438346 T.P.B. # 4, 20 Acre Lode Claim
- AMC # 438347 T.P.B. # 5, 20 Acre Lode Claim
- AMC # 438348 T.P.B. # 6, 20 Acre Lode Claim

Legal Description: Township 2S, Range 7W, Section 14, NW & SW & NE & SE Corridor
Exempt per A.R.S. 11-1134-A6

Executed this this 20th day of July, 2016



Grantor – Steve Karolyi

STATE OF Arizona


COUNTY OF Maricopa

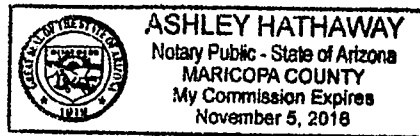
PHOENIX, ARIZONA

2016 JUL 27 P 3:25

RECEIVED
BLM AZ STATE OFFICE

This instrument was acknowledged before me this 20th day of July, 2016 by:


Notary Public



My Commission Expires: Nov. 5, 2018

When recorded return to:

Steve Karolyi
PO BOX 74353
Phoenix, AZ 85087


QUIT CLAIM DEED

For consideration of \$10.00 and other valuable considerations, I or we, Steve Karolyi, whose address is PO Box 74353 Phoenix, AZ 85087, hereby quitclaim to: Darren Brozovich
325 E Birch St.
Tooele, UT 84074

all right, title or interest in the following real property situated in Yavapai County, Arizona:

Claim: AMC # 436771 Pegasus #2, 20 Acre Placer Claim
Legal Description: Township 10N, Range 2E, Section 5, SW Corridor
Exempt per A.R.S. 11-1134-A6

Executed this this 15th day of July, 2016



Grantor - Steve Karolyi

PHOENIX, ARIZONA


2016 JUL 27 P 3:25

RECEIVED
DLM AND STAFF OFFICE

STATE OF Arizona

COUNTY OF Maricopa

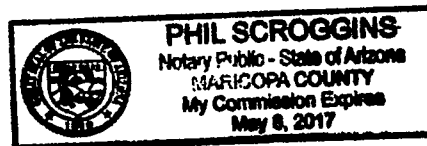
This instrument was acknowledged before me this 15th day of July, 2016 by:



Notary Public

My Commission Expires:

5/8/2017



①

When recorded return to:

Steve Karolyi
PO BOX 74353
Phoenix, AZ 85087

QUIT CLAIM DEED

For consideration of \$10.00 and other valuable considerations, I or we, Steve Karolyi, whose address is


PO Box 74353 Phoenix, AZ 85087, hereby quitclaim to: Dave Hurley
15215 Jug Handle Ln.
Prescott, AZ 86305

all right, title or interest in the following real property situated in Yavapai County, Arizona:

Claim: AMC # 436742 Marigold #1, 20 Acre Placer Claim
Legal Description: Township 10N, Range 2E, Section 6, SE Corridor
Exempt per A.R.S. 11-1134-A6

RECEIVED
BLM / STAFF OFFICE
2016 JUL 27 P 3:25
PHOENIX, ARIZONA

Executed this this 20th day of July, 2016




Grantor -- Steve Karolyi

STATE OF Arizona


COUNTY OF Maricopa

This instrument was acknowledged before me this 20th day of July, 2016 by:



Notary Public

My Commission Expires: NOV. 5. 2016



①

When recorded return to:

Steve Karolyi
PO BOX 74353
Phoenix, AZ 85087


QUIT CLAIM DEED

For consideration of \$10.00 and other valuable considerations, I or we, Steve Karolyi, whose address is PO Box 74353 Phoenix, AZ 85087, hereby quitclaim to: Kim Wright
P.O. Box 515
Cottonwood, AZ 86326

all right, title or interest in the following real property situated in Yavapai County, Arizona:

Claim: AMC # 438342 Bumblebee Gold #6, 20 Acre Lode Claim
Legal Description: Township 10N, Range 2E, Section 17, SE & NE Corridor
Exempt per A.R.S. 11-1134-A6

Executed this this 20th day of July, 2016


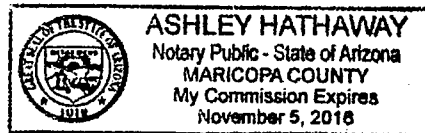


Grantor - Steve Karolyi

RECEIVED
BLM AUSTIN OFFICE
2016 JUL 21 P 3:25
PHOENIX, ARIZONA

STATE OF Arizona
COUNTY OF Maricopa

This instrument was acknowledged before me this 20th day of July, 2016 by:


Notary Public

My Commission Expires: NOV. 5. 2016

①

When recorded return to:

Steve Karolyi
PO BOX 74353
Phoenix, AZ 85087

QUIT CLAIM DEED

For consideration of \$10.00 and other valuable considerations, I or we, Steve Karolyi, whose address is PO Box 74353 Phoenix, AZ 85087, hereby quitclaim to: Kim Wright
P.O. Box 515
Cottonwood, AZ 86326

all right, title or interest in the following real property situated in Yavapai County, Arizona:

Claim: AMC # 438339 Bumblebee Gold #3, 20 Acre Lode Claim
Legal Description: Township 10N, Range 2E, Section 17, SE Corridor
Exempt per A.R.S. 11-1134-A6


Executed this this 20th day of July, 2016



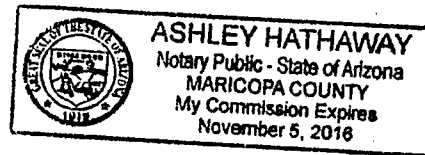
Grantor - Steve Karolyi

STATE OF Arizona
COUNTY OF Maricopa

This instrument was acknowledged before me this 20th day of July, 2016 by:


Notary Public

My Commission Expires: NOV. 5. 2016



RECEIVED
STATE OFFICE
RLM RECEIVED
2016 JUL 27 10:33:25
PHOENIX, ARIZONA

United States Department of the Interior
Bureau of Land Management
 DIV OF LANDS, MINRLS & ENERGY
 ONE N CENTRAL AVE
 PHOENIX, AZ 85004 -4427
 Phone: 602-417-9200

Receipt

No: 3616077


Transaction #: 3719674	
Date of Transaction: 07/28/2016	
CUSTOMER:	
STEVE F KAROLYI PO BOX 74353 PHOENIX, AZ 85087-1006 US	

LINE #	QTY	DESCRIPTION	REMARKS	UNIT PRICE	TOTAL
1	1.00	LOCATABLE MINERALS / MINING CLAIMS- NOT NEW-UNADJUD, ONE AUTH NO. ONLY / MINING CLAIM MONEY RECEIVED CASES: AMC438343/\$100.00	QCD - 10	- n/a -	100.00
TOTAL:					\$100.00

PAYMENT INFORMATION			
NOTE: Items will appear on credit card statement as "Bureau of Land Mgmt CO".			
1	AMOUNT:	100.00	POSTMARKED: N/A
	TYPE:	CREDIT CARD	RECEIVED: 07/28/2016
	NAME:	KAROLYI, STEVE F PO BOX 74353 PHOENIX AZ 85087-1006 US	
	CARD NO:	XXXXXXXXXXXX5005	AUTH CODE: 122026
	NAME ON CARD:	STEVE KAROLYI	
	EXPIRES:	01/2020	
	SIGNATURE:		

REMARKS

This receipt was generated by the automated BLM Collections and Billing System and is a paper representation of a portion of the official electronic record contained therein.

ENTERED
 JUL 29 2016
 BY: 


PHOENIX

AZ 852

25 JUL '16

PM 11 L

85004-442700



50100000

Mine Finder Gold

Ranger Gold Exploration

P.O. Box 74353

Phoenix, AZ 85087

RECEIVED
BLM AT STATE OFFICE

2016 JUL 27 P 3:18

PHOENIX, ARIZONA



1022



65004

U.S. POSTAGE
PAID
BLACK CANYON CITY, AZ
85324
JUL 25 16
AMOUNT

\$0.68

R2304W119781-03

Bureau of Land Management
One North Central Ave Ste 800
Phoenix, AZ 85004

NOTICE!!

These documents have been scanned!

Do not place un-scanned documents beneath this notice!

Do not remove this notice from this file!

GPO Jacket No. 560-102
Print Order 61540
Rise Business Services, LLC
Job=AZ15 5/2/2019



Box Number= AZ15019



Claim Begin-End: AMC436769-AMC436771

5 Miscellaneous



AZ15019-5

AMC436731-AMC437154

Mine Finder Gold & Ranger Gold Exploration LLC

Attention: Bureau of Land Management

Please use the American Express credit card on file.

Sincerely,

 2-15-16
Steve Karolyi

(623) 374-5413

AD

PHOENIX, ARIZONA

2016 FEB 18 D 2:55

RECEIVED
BLM FIELD OFFICE

AMC436769

NOTICE!!

These documents have been scanned!

Do not place un-scanned documents beneath this notice!

Do not remove this notice from this file!

GPO Jacket No. 560-102
Print Order 61540
Rise Business Services, LLC
Job=AZ15 5/2/2019



Box Number= AZ15019



Claim Begin-End: AMC436769-AMC436771

6 Location Notices-Amendments and Supporting Documents



AZ15019-5

AMC436731-AMC437154

MINING CLAIM STATUS REPORT

Data Entered: 02/22/16 RAN

MTP Checked By: 02/22/16
GEO Checked By: 02/22/16

LEAD SERIAL NUMBER: AMC 436769 thru AMC 436771

NUMBER OF CLAIMS & TYPE:

1 LODE
2 PLACER
ASSOCIATION PLACER
MILL SITE
TUNNEL SITE

CHARGES:

Location Fee @ \$37 = \$ 111.00
Processing Fee @ \$20 = \$ 60.00
Maintenance Fee @ \$155 = \$ 465.00
Add'l Maint Fee for Assoc Placer = \$
SUBTOTAL \$ 636.00
Other Fees \$ 10.00
Other Fees \$
TOTAL \$ 646.00

TOTAL ACREAGE: 20 Per Claim
(Placer Only)

DCD AMC 435956

NUMBER OF LOCATORS: 1

DOCUMENTS RECEIVED VIA: Over-the-Counter [] Mail [] **TIMELY FILED:** Yes [] No []

LEGAL DESCRIPTION: T 5N R 12W SEC 14
T 10N R 2E SEC 5
T R SEC
T R SEC
T R SEC

BLM [] FOREST SERVICE [] SUBJ TO PL 359: Yes [] No []
WILDERNESS AREA []

SPLIT ESTATE: N/A [] SX [] PX [] OTHER []
SRHA [] Was proper Notice filed if located on SHRA Land? Yes [] No []

RECONVEYED MINERALS ON BLM LAND REQUIRE OPENING ORDER FROM 1944 TO 1993:

Open to Entry On _____ N/A []

COMMENTS/STATUS: VOID [] PARTIALLY VOID [] PVT MINERALS [] WITHDRAWN LANDS []
OTHER []

[] Claimant acknowledges that portions of the following claim(s) site(s) may be void or voidable.

Printed Name of Claimant _____ Signature of Claimant _____

*****FINAL ADJUDICATION*****

DATE 7/6/16 INITIALS AT

AMC 436769

Steve Karolyi
P.O. Box 74353
Phoenix, AZ 85087

LOCATION NOTICE FOR LODE MINING CLAIM

Amendment BLM Serial # _____

NOTICE IS HEREBY GIVEN that the Marcos Creek #
11 lode mining claim has been located
by Steve Karolyi whose current mailing
address is P.O. Box 74353
Phoenix, AZ 85087

BLM Date Stamp	RECEIVED M. A. REEDER OFFICE FEB 19 2:55 PHOENIX, ARIZONA
----------------------	--

The general course of this claim is East - West and it is situated in La Paz
County, Arizona. This claim is 1500' feet in length and 600' feet in width.

20.66 Total Claim Acreage. This claim runs from the location monument on which this location notice
is posted on the centerline of the claim approximately 10 feet in a East direction to the West
end line and 300 feet in a North direction to the South end line. This claim is marked by six
monuments, one at each corner and one at the center of each end line of the claim.

The location monument on which this notice is posted is situated within Section 14, Township 5
N, Range 12 W, Gila Salt River Base and Meridian, Arizona and this claim encompasses portions
of the following quarter section(s), section(s), Township(s) and Range(s) NW 1/4 and NE 1/4
of Sec. 14 T5N, R12W

Gila Salt River Base and Meridian, Arizona.


The locality of this claim with reference to some natural object or permanent monument and additional information
(if any) concerning its locality are as follows: 1800' East of the NW Sec.
Core of Sec 14, T5N, R12W

The above information is shown on the attached map.

DATED AND POSTED on the ground this 16th day of January, 2016.

LOCATOR(s) AGENT

Print Name(s) Steve Karolyi

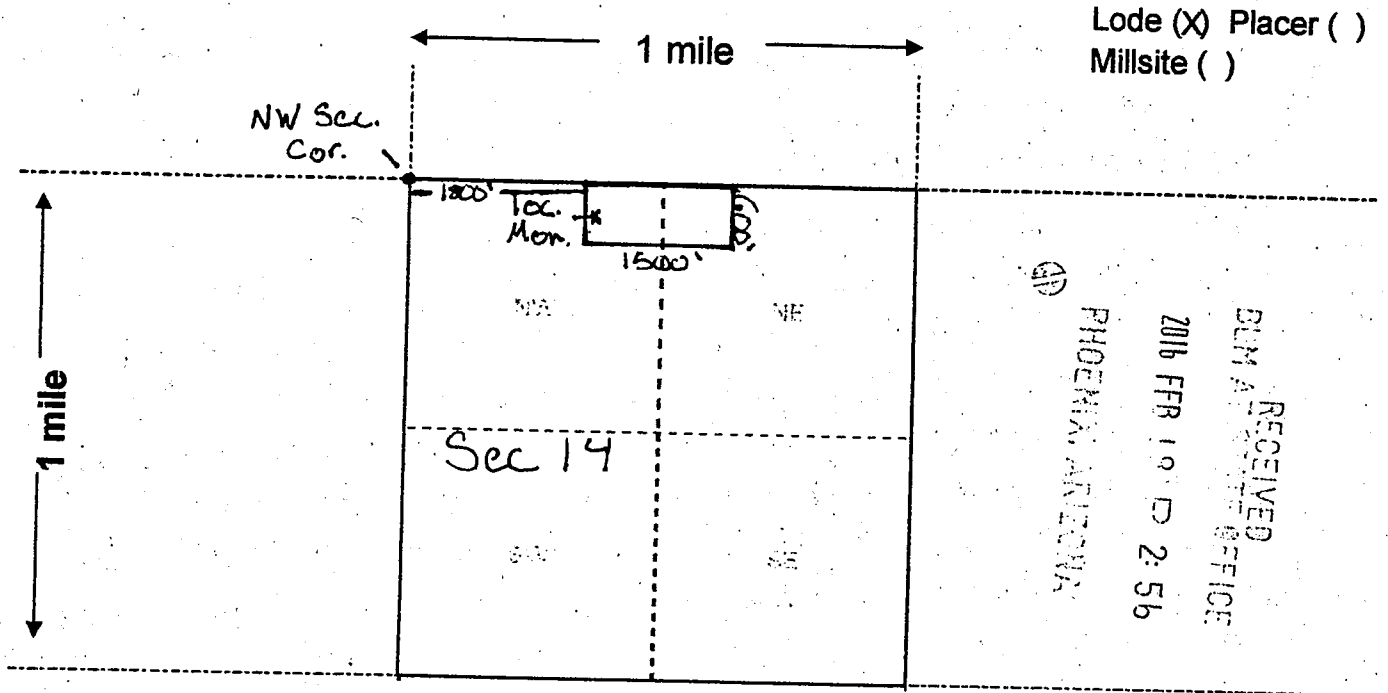
Signature(s) 

Form MCF100
Revised July 2014

This form is available from the Arizona Geological Survey and may be reproduced.

AMC436769

MINING CLAIM MAP



Scale: 1" = 2000 feet



AMC4367691

1. The above map depicts the Marcos Gold #11 mining claim, which is located in Section (s) 14, Township 5 N, Range 12 W, Gila and Salt River Base and Meridian, La Paz County, Arizona. Total claim acreage is 20.66
2. The type of corner and location monuments used are as follows: 2"x2"x4" Wooden posts with scribed metal tags
3. The bearings and distances in degrees and feet between claim corners and to a public land survey monument are as depicted on the map.
4. If the claim is a placer or millsite claim with exterior limits conforming to legal subdivisions of the public survey, provide a legal description of the claim _____

Form MCF100a
Revised July 2014

This form is available from the Arizona Geology Survey and may be reproduced.

Steve Karolyi
P.O. Box 74353
Phoenix, AZ 85087

LOCATION NOTICE FOR PLACER MINING CLAIM

Amendment BLM Serial # _____

NOTICE IS HEREBY GIVEN that the Pegasus #1
_____ placer mining claim has been located by
Steve Karolyi whose current mailing
address is P.O. Box 74353
Phoenix, AZ 85087

RECEIVED
BLM AZ DISTRICT OFFICE
2016 FEB 19 10 2:55
PHOENIX, ARIZONA
BLM
Date
Stamp

The general course of this claim is East-West and it is situated in Yavapai
County, Arizona. This claim is 1320' feet in length and 660' feet in width.

20.00 Total Claim Acreage. This claim runs from the location monument on which this location notice is
posted at the SW corner of the claim approximately 1660' feet in a South direction to the
North end line and 1320' feet in a West direction to the East end line. This claim is
marked by four monuments, one at each corner of the claim.

The location monument on which this notice is posted is situated within Section 5, Township
10 N, Range 2 E, Gila Salt River Base and Meridian, Arizona. This claim encompasses
portions of the following legal subdivision(s) if located by legal subdivision or the following quarter section(s),
section(s), Township(s) and Range(s) SW 1/4 of Sec. 5, T10 N, R2E
_____, Gila Salt River Base and Meridian, Arizona.

The locality of this claim with reference to some natural object or permanent monument and additional information
(if any) concerning its locality are as follows: On the SW Sec. Cor. of Sec. 5,
T 10 N, R 2 E

_____ The above information is shown on the attached map.

DATED AND POSTED on the ground this 16 day of December, 2015.

LOCATOR(s) AGENT

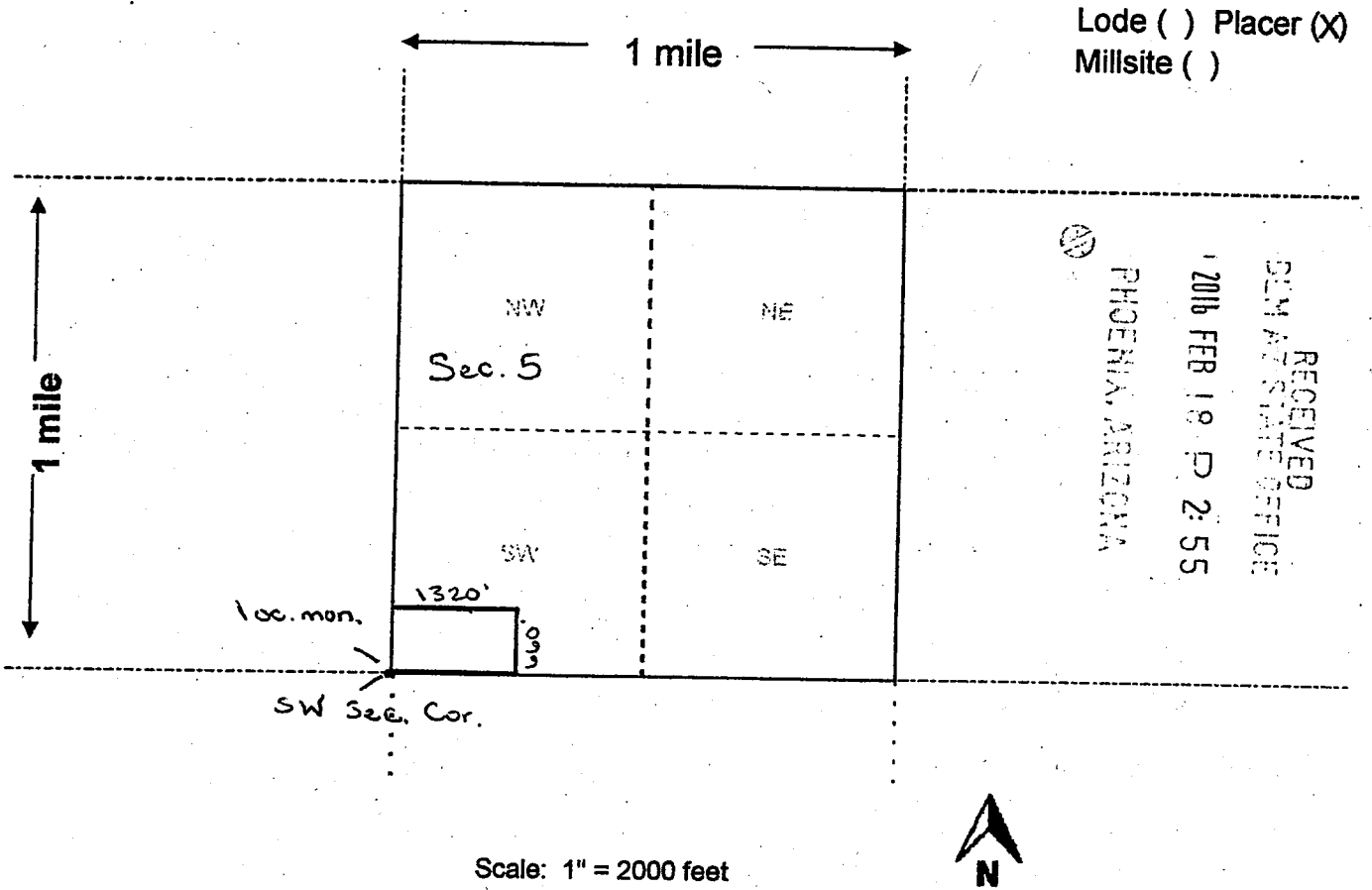
Print Name(s) Steve Karolyi

Signature(s) [Signature]

Form MCF102
Revised July 2014

AMC436770

MINING CLAIM MAP



Scale: 1" = 2000 feet

- The above map depicts the Pegasus #1 mining claim, which is located in Section (s) 5, Township 10 N, Range 2 E, Gila and Salt River Base and Meridian, Yavapai County, Arizona. Total claim acreage is 20.00
- The type of corner and location monuments used are as follows: 2"x2"x4" Wooden posts with scribed metal tags
- The bearings and distances in degrees and feet between claim corners and to a public land survey monument are as depicted on the map.
- If the claim is a placer or millsite claim with exterior limits conforming to legal subdivisions of the public survey, provide a legal description of the claim _____

Form MCF100a
Revised July 2014

This form is available from the Arizona Geology Survey and may be reproduced.

AMC436770

Steve Karolyi
P.O. Box 74353
Phoenix, AZ 85087

LOCATION NOTICE FOR PLACER MINING CLAIM

Amendment BLM Serial # _____

NOTICE IS HEREBY GIVEN that the Pegasus #2
_____ placer mining claim has been located by
Steve Karolyi whose current mailing
address is P.O. Box 74353
Phoenix, AZ 85087

RECEIVED
BLM ADMINISTRATIVE OFFICE
2016 FEB 18 10 2:55
PHOENIX, ARIZONA

The general course of this claim is East-West and it is situated in Yavapai
County, Arizona. This claim is 1320' feet in length and 660' feet in width.

20.00 Total Claim Acreage. This claim runs from the location monument on which this location notice is
posted at the SW corner of the claim approximately 660 feet in a South direction to the
North end line and 1320 feet in a West direction to the East end line. This claim is
marked by four monuments, one at each corner of the claim.

The location monument on which this notice is posted is situated within Section 5, Township
10 N, Range 2 E, Gila Salt River Base and Meridian, Arizona. This claim encompasses
portions of the following legal subdivision(s) if located by legal subdivision or the following quarter section(s),
section(s), Township(s) and Range(s) SW 1/4 of Sec. 5, T 10 N, R 2 E
_____, Gila Salt River Base and Meridian, Arizona.

AMC 4367711

The locality of this claim with reference to some natural object or permanent monument and additional information
(if any) concerning its locality are as follows: 660' North of the SW Sec. Cor.
of Sec. 5, T 10 N, R 2 E

_____ The above information is shown on the attached map.

DATED AND POSTED on the ground this 16 day of December, 2015.

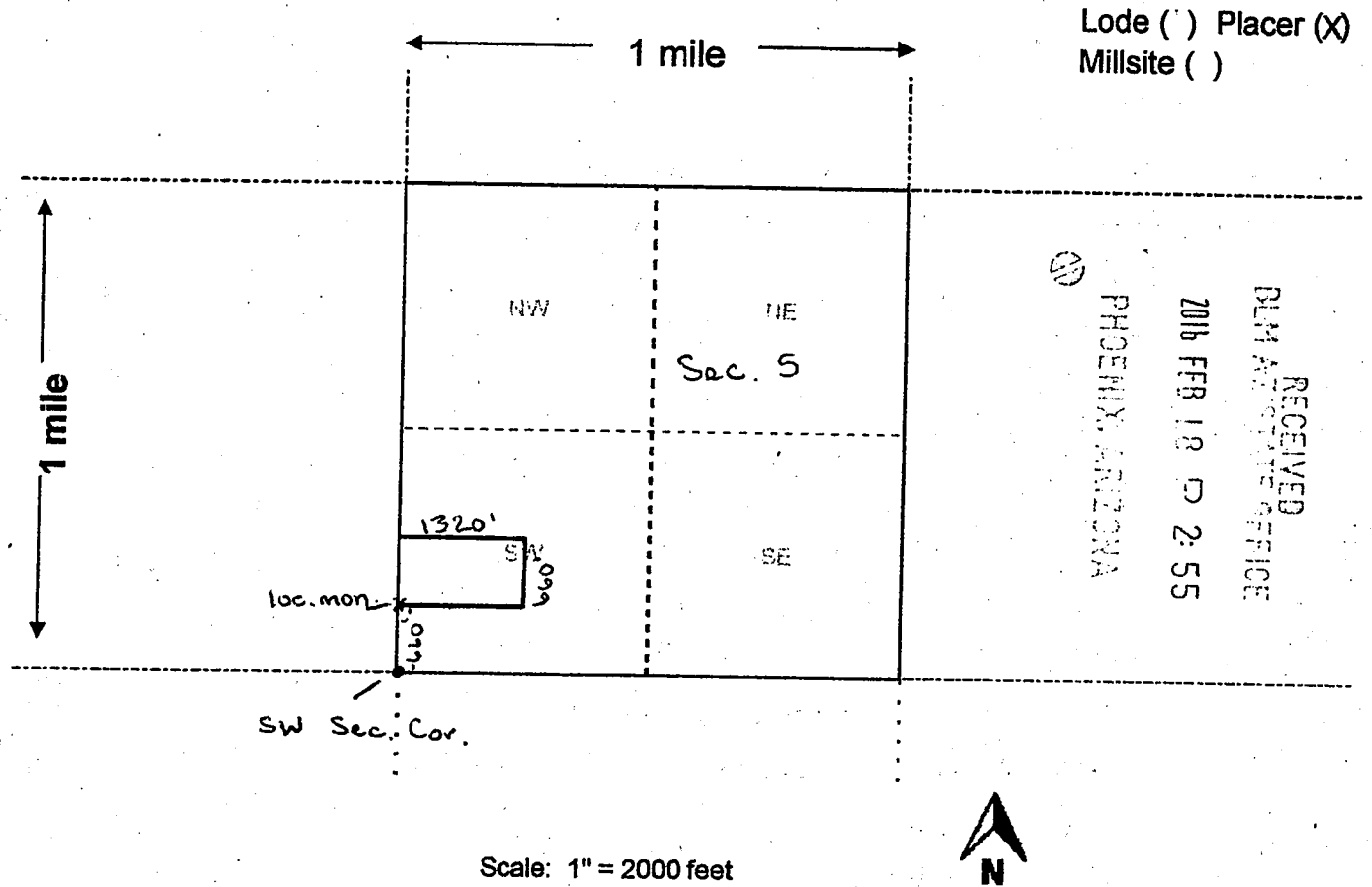
LOCATOR(s) AGENT

Print Name(s) Steve Karolyi

Signature(s) 

Form MCF102
Revised July 2014

MINING CLAIM MAP



AMC4367711

- The above map depicts the Pegasus #2 mining claim, which is located in Section (s) 5, Township 10 N, Range 2 E, Gila and Salt River Base and Meridian, Yavapai County, Arizona. Total claim acreage is 20.00
- The type of corner and location monuments used are as follows: 2"x2"x4" Wooden posts with scribed metal tags
- The bearings and distances in degrees and feet between claim corners and to a public land survey monument are as depicted on the map.
- If the claim is a placer or millsite claim with exterior limits conforming to legal subdivisions of the public survey, provide a legal description of the claim _____

Form MCF100a
Revised July 2014

DEPARTMENT OF INTERIOR
BUREAU OF LAND MANAGEMENT

Input Parameters for Geographic Report with Land

System Id = CR

Admin State = AZ

Geo State =

Casetype Begins With

Case Disp Txt = AUTHORIZED, CANCELLED, EXPIRED, PENDING, REJECTED, RELINQUISHED, WITHDRAWN

Mer Twp Rng =

Section =

Mtrs = 14 0050N 0120W 014, 14 0050N 0120W 999, 14 0100N 0020E 005, 14 0100N 0020E 999

Commodity =

Commodity Txt =

Pending Org =

Pend Org Decode =

Total Rows Returned: 8

RUN TIME: 12:54 PM

UNITED STATES DEPARTMENT OF INTERIOR
BUREAU OF LAND MANAGEMENT
GEOGRAPHIC REPORT WITH LAND
Sorted by Serial Number

RUN DATE: 02/22/2016
Page 1 of 1

Adm State: AZ

Serial Number: AZA 019323
Total Case Acres: 82.000

<u>Casetype</u>	<u>Case Disp</u>	14	0100N	0020E	<u>Sect</u>	<u>Sur Typ</u>	<u>Sur Num</u>	<u>Suff</u>	<u>Subdivision</u>	<u>Act Pend</u>
282201	AUTHORIZED				005	FF		1	W2;	

Serial Number: AZA 022632
Total Case Acres: 35.980

<u>Casetype</u>	<u>Case Disp</u>	14	0100N	0020E	<u>Sect</u>	<u>Sur Typ</u>	<u>Sur Num</u>	<u>Suff</u>	<u>Subdivision</u>	<u>Act Pend</u>
286203	AUTHORIZED				005	ALIQ LOTS			SENW,E2SW; 3,4;	

Serial Number: AZA 022699PT
Total Case Acres: 12,382.940

<u>Casetype</u>	<u>Case Disp</u>	14	0100N	0020E	<u>Sect</u>	<u>Sur Typ</u>	<u>Sur Num</u>	<u>Suff</u>	<u>Subdivision</u>	<u>Act Pend</u>
221006	AUTHORIZED				005	ALIQ LOTS			S2N2,S2; 1-4;	

Serial Number: AZA 023641
Total Case Acres: 37.370

<u>Casetype</u>	<u>Case Disp</u>	14	0100N	0020E	<u>Sect</u>	<u>Sur Typ</u>	<u>Sur Num</u>	<u>Suff</u>	<u>Subdivision</u>	<u>Act Pend</u>
286203	AUTHORIZED				005	ALIQ			W2;	

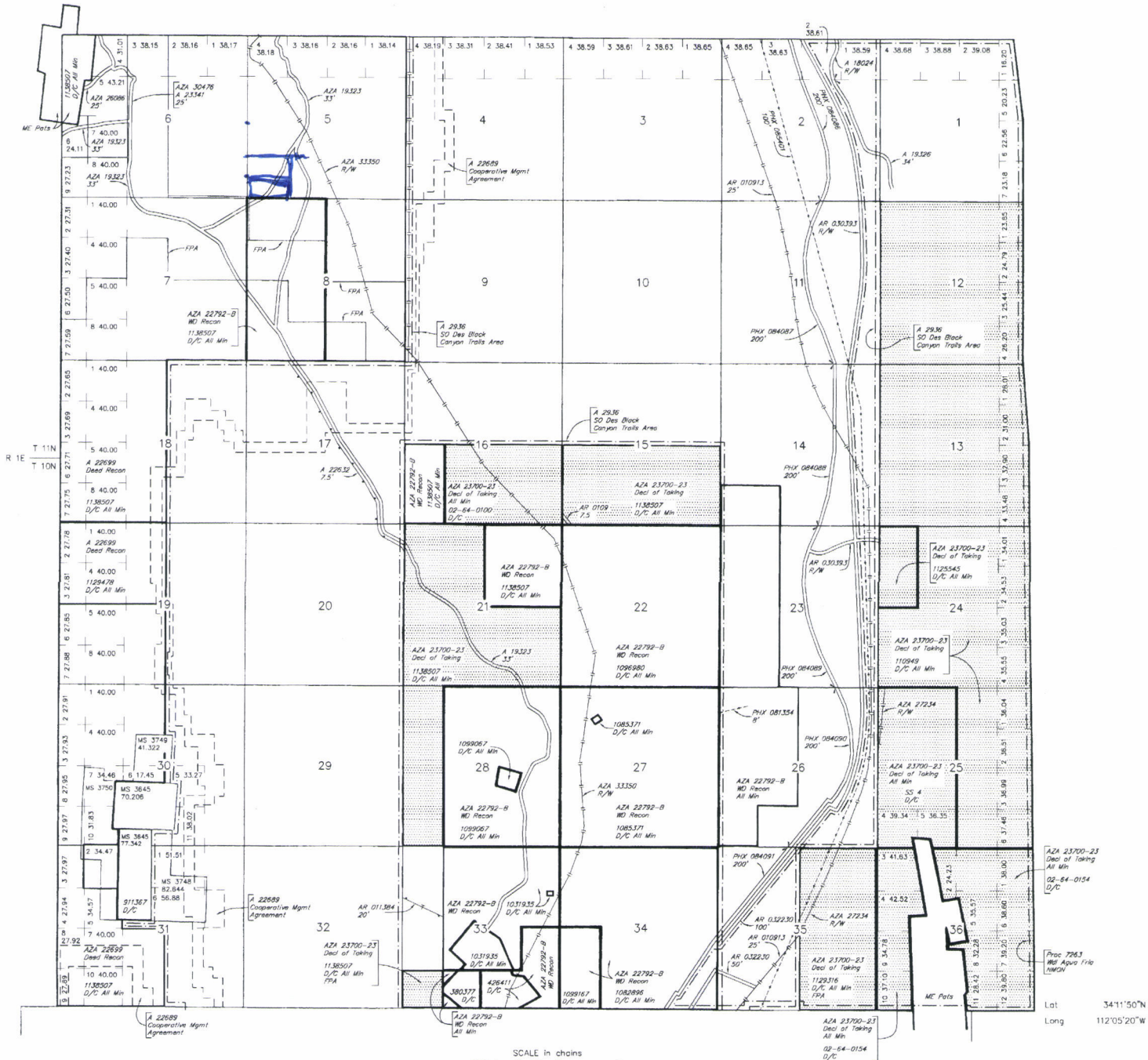
Serial Number: AZA 033350
Total Case Acres: 640.050

<u>Casetype</u>	<u>Case Disp</u>	14	0100N	0020E	<u>Sect</u>	<u>Sur Typ</u>	<u>Sur Num</u>	<u>Suff</u>	<u>Subdivision</u>	<u>Act Pend</u>
288100	AUTHORIZED				005	ALIQ LOTS			SWNW,SW,SWSE; 4;	

TOWNSHIP 10 NORTH RANGE 2 EAST OF THE GILA AND SALT RIVER MERIDIAN, ARIZONA

YAVAPAI COUNTY
HASSAYAMPA FIELD OFFICE

STATUS OF PUBLIC DOMAIN
LAND AND MINERAL TITLES
AND ACQUIRED LANDS



INDEX TO SEGREGATED TRACTS				
TRACT NO	RESURVEY			ORIGINAL SURVEY
	T	R	SEC	SUBDIVISION

FOR ORDERS AFFECTING DISPOSAL OR USE OF UNIDENTIFIED LANDS WITHDRAWN FOR CLASSIFICATION, MINERALS, WATER AND/OR OTHER PUBLIC PURPOSES, REFER TO INDEX OF MISCELLANEOUS DOCUMENTS.

- MOS 40 NW
- 41 NW
- 43 SE
- 42 SW
- A 9270 PL 359 Secs 6 & 7
- A 22632 R/W 7.5'
- Sec 5 : Lots 3, 4, SE1/4NW1/4, E1/2SW1/4 M&B
- AMC 314184, 314185 & 314187 PL 359 Sec 6
- AMC 314637 - AMC 314640 PL 359 Secs 7, 18
- AZA 27235 R/W
- Sec 24 : W1/2W1/2NW1/4NW1/4
- AZA 27224 R/W
- Sec 33 : SW1/4SW1/4
- AZA 27241 R/W
- Sec 16 : SE1/4
- AZA 27212 R/W
- Sec 35 : NW1/4NW1/4NE1/4
- AZA 27211 R/W
- Sec 35 : NW1/4NE1/4
- AZA 23641 R/W
- Sec 5 : W1/2
- Sec 17 : SW1/4NE1/4, E1/2NW1/4, SE1/4
- Sec 20 : NE1/4NE1/4

Lat 34°11'50"N
Long 112°05'20"W

CURRENT TO	GS	T
12-12-2008	PV	10 N
		R 2 E

WARNING STATEMENT
This plot is the Bureau's Record of Title, and should be used only as a graphic display of the township survey data. Records hereon do not reflect title changes which may have been affected by lateral movements of rivers or other bodies of water. Refer to the cadastre surveys for official survey information.

Mine Finder Gold
Ranger Gold Exploration
PO Box 74353
Phoenix, Az 85087

RECEIVED
BLM AZ STATE OFFICE

2016 FEB 18 P 2:51

PHOENIX, ARIZONA

Bureau of Land Management
One North Central Ave. Suite 800
Phoenix, Az 85004



1022



85004

U.S. POSTAGE
PAID
BLACK CANYON CI, AZ
85324
FEB 16, 16
AMOUNT

\$0.71

00119365-02

85004232298

